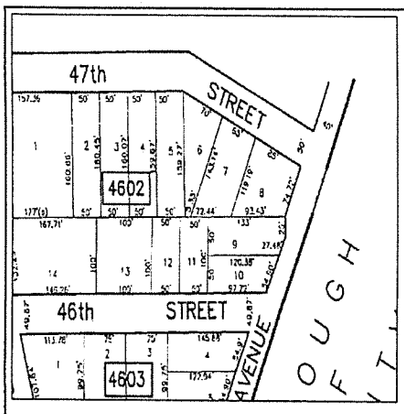

*TAX MAP

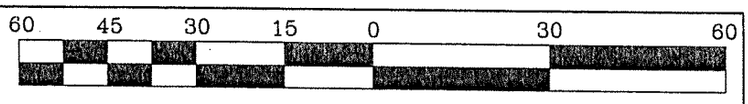

SCALE 1"=30'

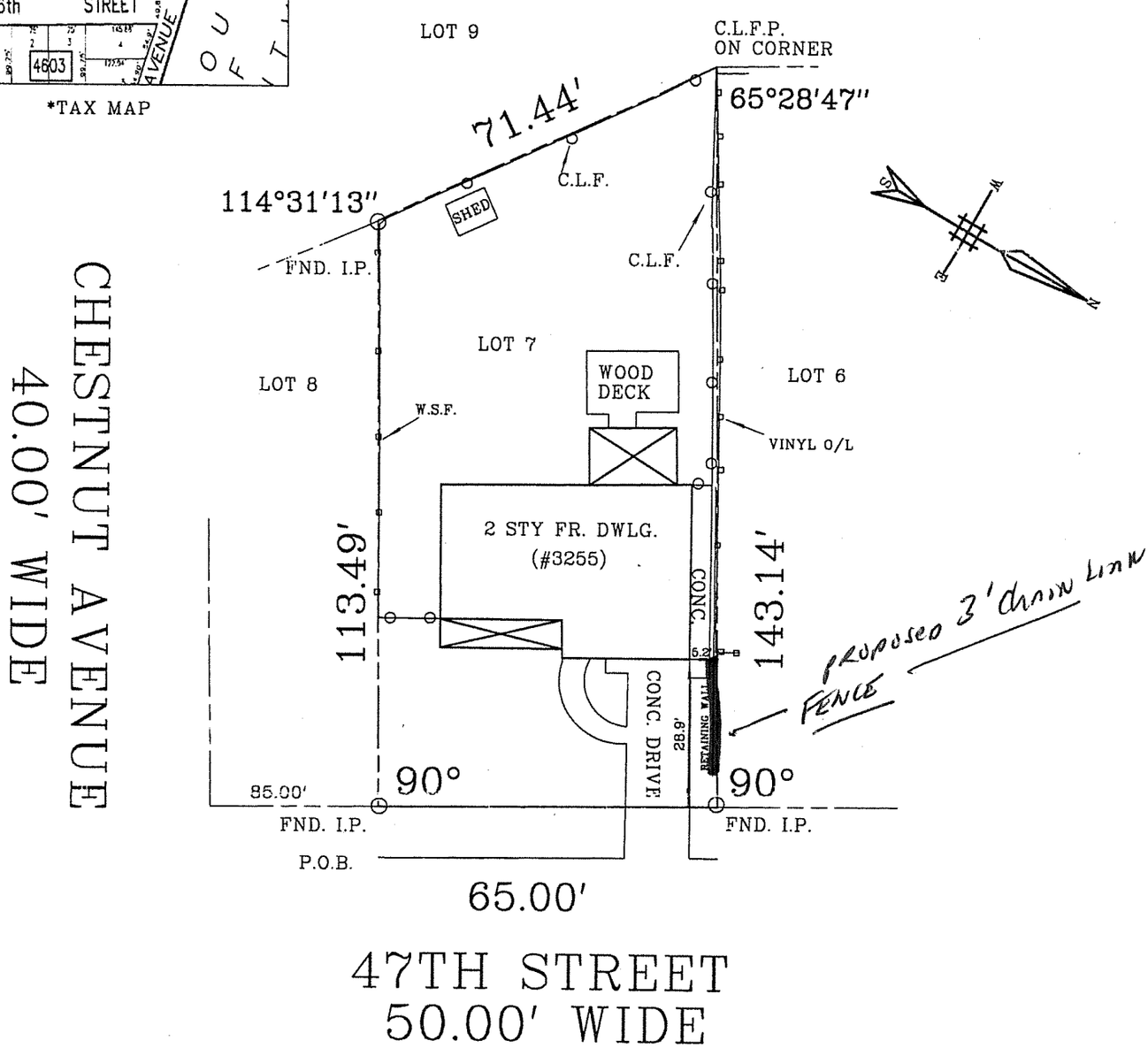

LOT AREA= 8,340.47 SF

BEING BLOCK 4602, LOT 7 VIA
PENNSAUKEN TOWNSHIP TAX MAP

SURVEY NOT INTENDED TO GUARAUNTEE OWNERSHIP.
DESCRIPTION PROVIDED IN DEED BOOK 4636, PAGE 409

DONOVAN
LAND SURVEYING & PLANNING
Surveyors

813 W. WOOD AVE.
SOMERDALE, NJ 08083
(856) 627-3550
Fax: (856) 627-0330
DonovanSurveyors@comcast.net

DATE:	7/8/2020
SCALE:	1"=30'
DRN. BY.	T.J.

SURVEY NO.
2006046